



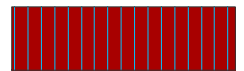









ZONING DISTRICT MAP

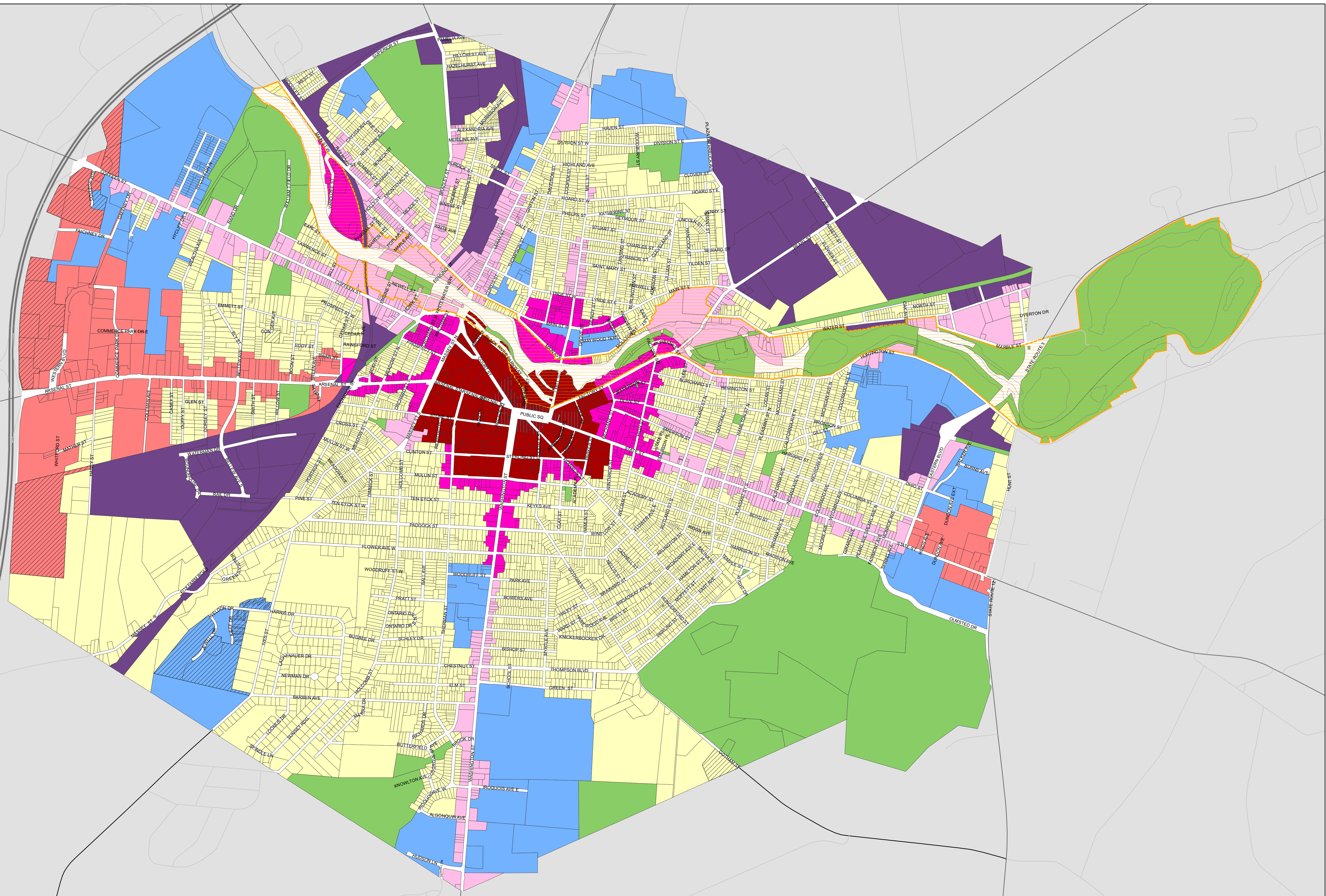
OF THE CITY OF
WATERTOWN
NEW YORK

Proposed
JANUARY 31, 2023

Adopted by City Council Ordinance on
FEBRUARY 21, 2023



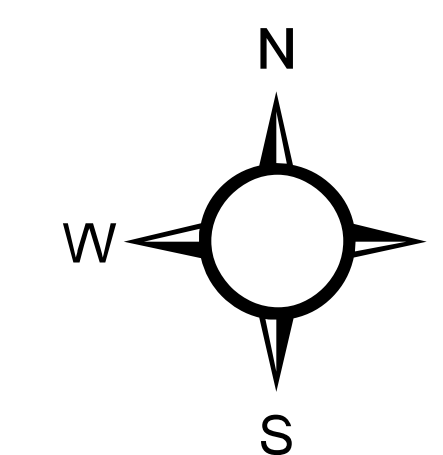
-  Planned Development District
-  City Center Overlay
-  Waterfront Overlay
-  Downtown
-  Residential
-  Neighborhood Mixed Use
-  Urban Mixed Use
-  Commercial
-  Planned Campus
-  Industrial
-  Parks & Open Space



CITY OF WATERTOWN GIS
 245 WASHINGTON STREET
 2ND FLOOR
 WATERTOWN, NEW YORK 13601
 (315) 785-7793
 gis@watertown-ny.gov

City of Watertown, New York Watertown Zoning District Map

The City of Watertown does not warrant, guarantee or accept any liability for the accuracy, precision or completeness of any information shown or described hereon or for any inferences made therefrom. Any use made from this information is solely at the risk of the user.



Watertown Zoning District Map

Requested By:

Author: mowen

Date: 2/28/2023

Scale: 1 inch = 900 feet

